APPROVED Date: 05/08/07
FEDERAL HIGHWAY ADMINISTRATION
FOR: GENE FONG
DIVISION ADMINISTRATOR

©1984-2006 Tele Atlas, Release 12/2006

0 0.5 1 2 3 4 5 Miles
0 5,000 10,000 15,000 20,000 25,000 Feet
0 1,000 2,000 3,000 4,000 5,000 Meters
0 0.5 1 2 3 4 5 Kilometers

STATE OF CALIFORNIA
DEPARTMENT OF TRANSPORTATION
In Cooperation With The
U.S. DEPARTMENT OF TRANSPORTATION
FEDERAL HIGHWAY ADMINISTRATION
AND THE COUNTIES

N W E S

Caltrans

NATIONAL BOUNDARY
STATE BOUNDARY
COUNTY BOUNDARY
CITY BOUNDARY
RAILROAD

SIGN ROUTES
INTERSTATE
U.S.
STATE
COUNTY

FUNCTIONAL CLASSIFICATION SYSTEM

URBAN		RURAL	
INTERSTATE	11	01	INTERSTATE
OTHER FWY OR EXPWY	12		
OTHER PRINCIPAL ARTERIAL	14	02	OTHER PRINCIPAL ARTERIAL
MINOR ARTERIAL	16	06	MINOR ARTERIAL
COLLECTOR	17	07	MAJOR COLLECTOR
		08	MINOR COLLECTOR
LOCAL	19	09	LOCAL

NOTE: ALL OTHER SYMBOLS NOT APPLICABLE TO FUNCTIONAL CLASSIFICATION.

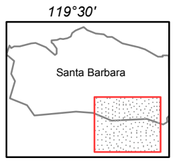

MAP 10U

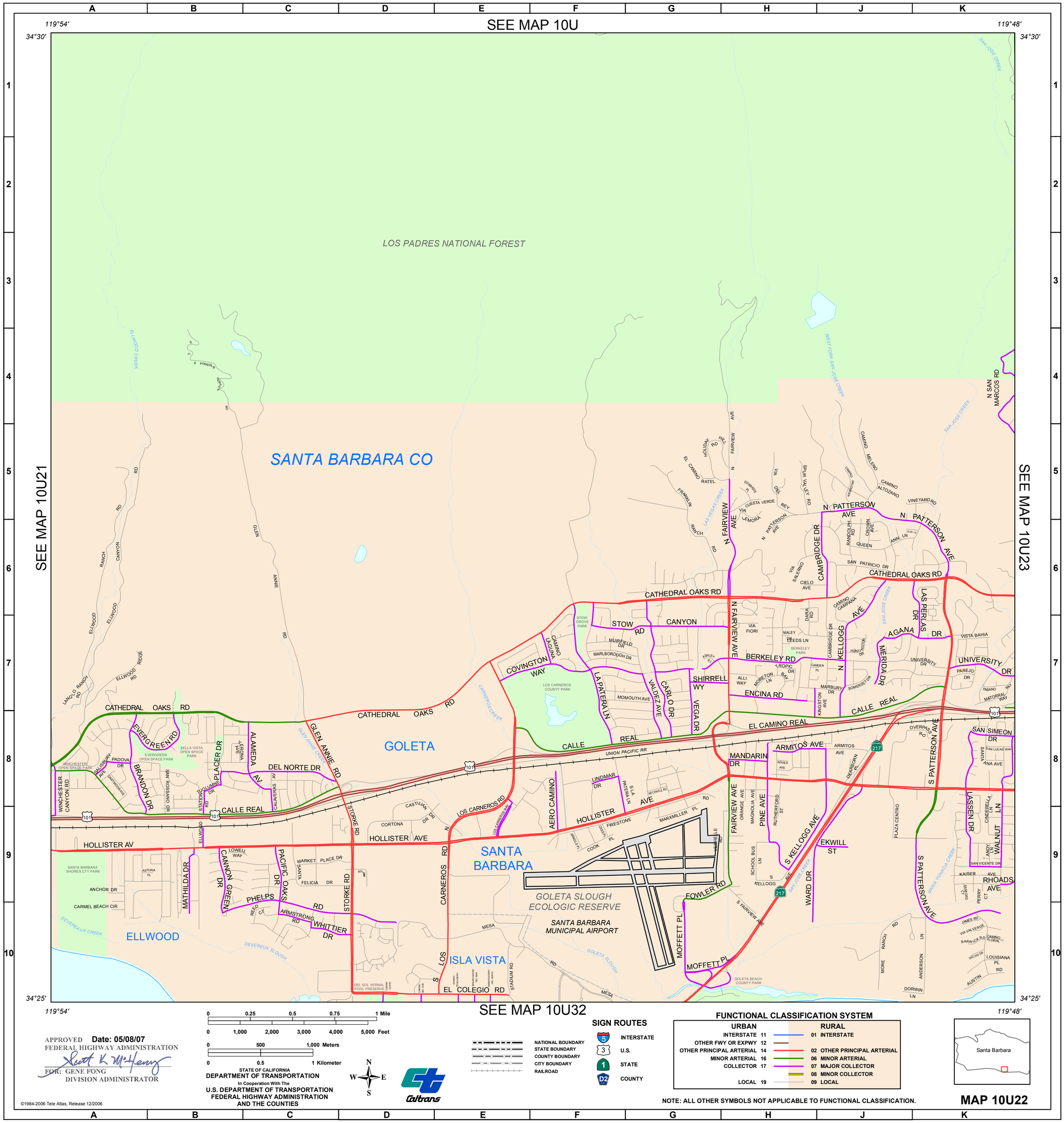

APPROVED Date: 05/08/07
FEDERAL HIGHWAY ADMINISTRATION
FOR: GENE FONG
DIVISION ADMINISTRATOR

0 0.25 0.5 0.75 1 Mile
0 1,000 2,000 3,000 4,000 5,000 Feet
0 500 1,000 Meters
0 0.5 1 Kilometer

STATE OF CALIFORNIA
DEPARTMENT OF TRANSPORTATION
In Cooperation With The
U.S. DEPARTMENT OF TRANSPORTATION
FEDERAL HIGHWAY ADMINISTRATION
AND THE COUNTIES

N W E S

Caltrans

NATIONAL BOUNDARY
STATE BOUNDARY
COUNTY BOUNDARY
CITY BOUNDARY
RAILROAD

SIGN ROUTES
INTERSTATE
U.S.
STATE
COUNTY

FUNCTIONAL CLASSIFICATION SYSTEM

URBAN		RURAL	
INTERSTATE	11	01	INTERSTATE
OTHER FWY OR EXPWY	12		
OTHER PRINCIPAL ARTERIAL	14	02	OTHER PRINCIPAL ARTERIAL
MINOR ARTERIAL	16	06	MINOR ARTERIAL
COLLECTOR	17	07	MAJOR COLLECTOR
		08	MINOR COLLECTOR
LOCAL	19	09	LOCAL

NOTE: ALL OTHER SYMBOLS NOT APPLICABLE TO FUNCTIONAL CLASSIFICATION.

Santa Barbara

MAP 10U22

©1984-2006 Tele Atlas, Release 12/2006

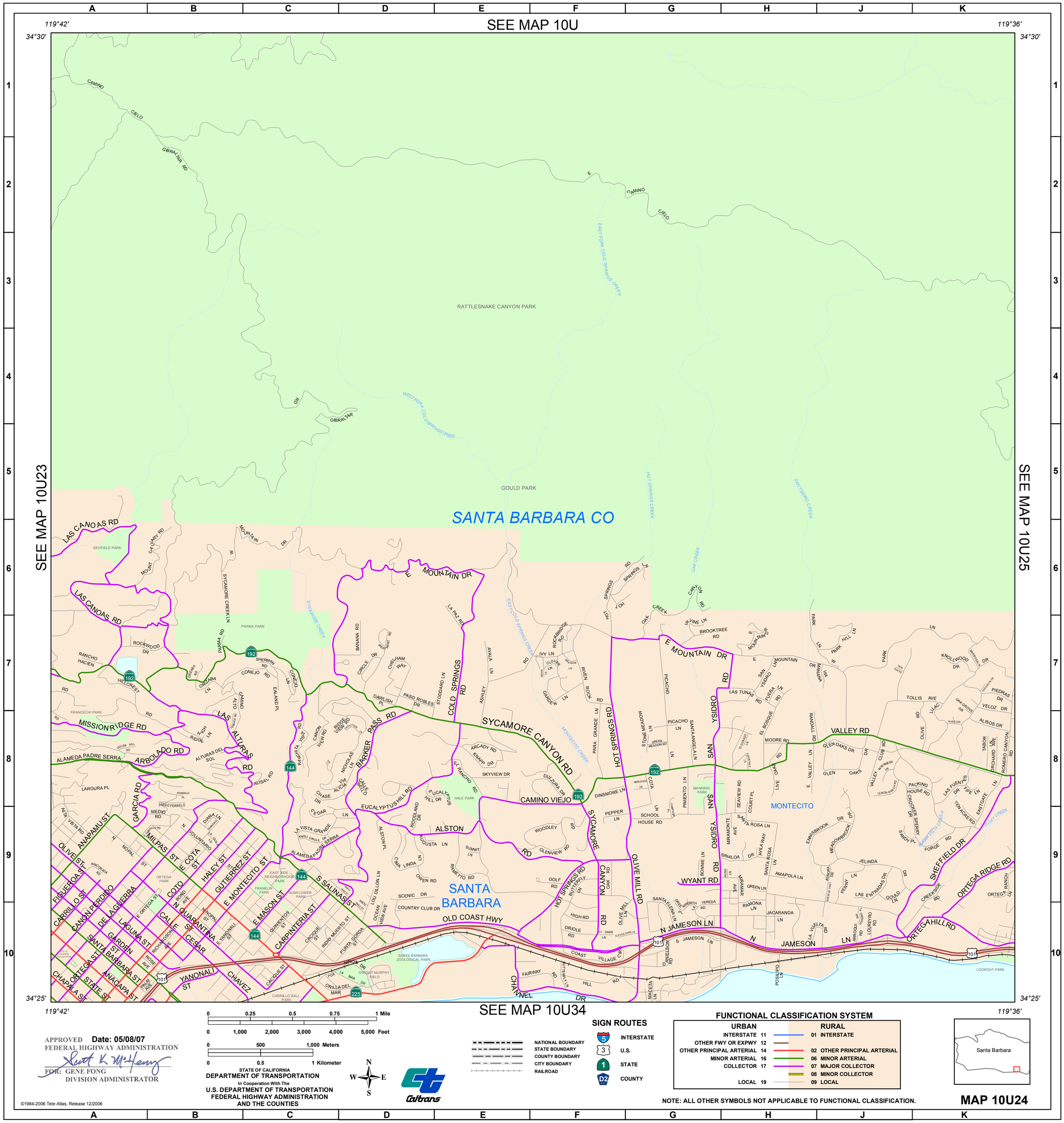

SEE MAP 10U34

119°42' 119°36'

0 0.25 0.5 0.75 1 Mile

0 1,000 2,000 3,000 4,000 5,000 Feet

0 500 1,000 Meters

0 0.5 1 Kilometer

APPROVED Date: 05/08/07
FEDERAL HIGHWAY ADMINISTRATION
FOR: GENE FONG
DIVISION ADMINISTRATOR

STATE OF CALIFORNIA
DEPARTMENT OF TRANSPORTATION
In Cooperation With The
U.S. DEPARTMENT OF TRANSPORTATION
FEDERAL HIGHWAY ADMINISTRATION
AND THE COUNTIES

N W E S

Caltrans

NATIONAL BOUNDARY
STATE BOUNDARY
COUNTY BOUNDARY
CITY BOUNDARY
RAILROAD

SIGN ROUTES

INTERSTATE
U.S.
STATE
COUNTY

FUNCTIONAL CLASSIFICATION SYSTEM

URBAN		RURAL	
INTERSTATE	11	01	INTERSTATE
OTHER FWY OR EXPWY	12		
OTHER PRINCIPAL ARTERIAL	14	02	OTHER PRINCIPAL ARTERIAL
MINOR ARTERIAL	16	06	MINOR ARTERIAL
COLLECTOR	17	07	MAJOR COLLECTOR
		08	MINOR COLLECTOR
LOCAL	19	09	LOCAL

NOTE: ALL OTHER SYMBOLS NOT APPLICABLE TO FUNCTIONAL CLASSIFICATION.

Santa Barbara

MAP 10U24

©1984-2006 Tele Atlas, Release 12/2006

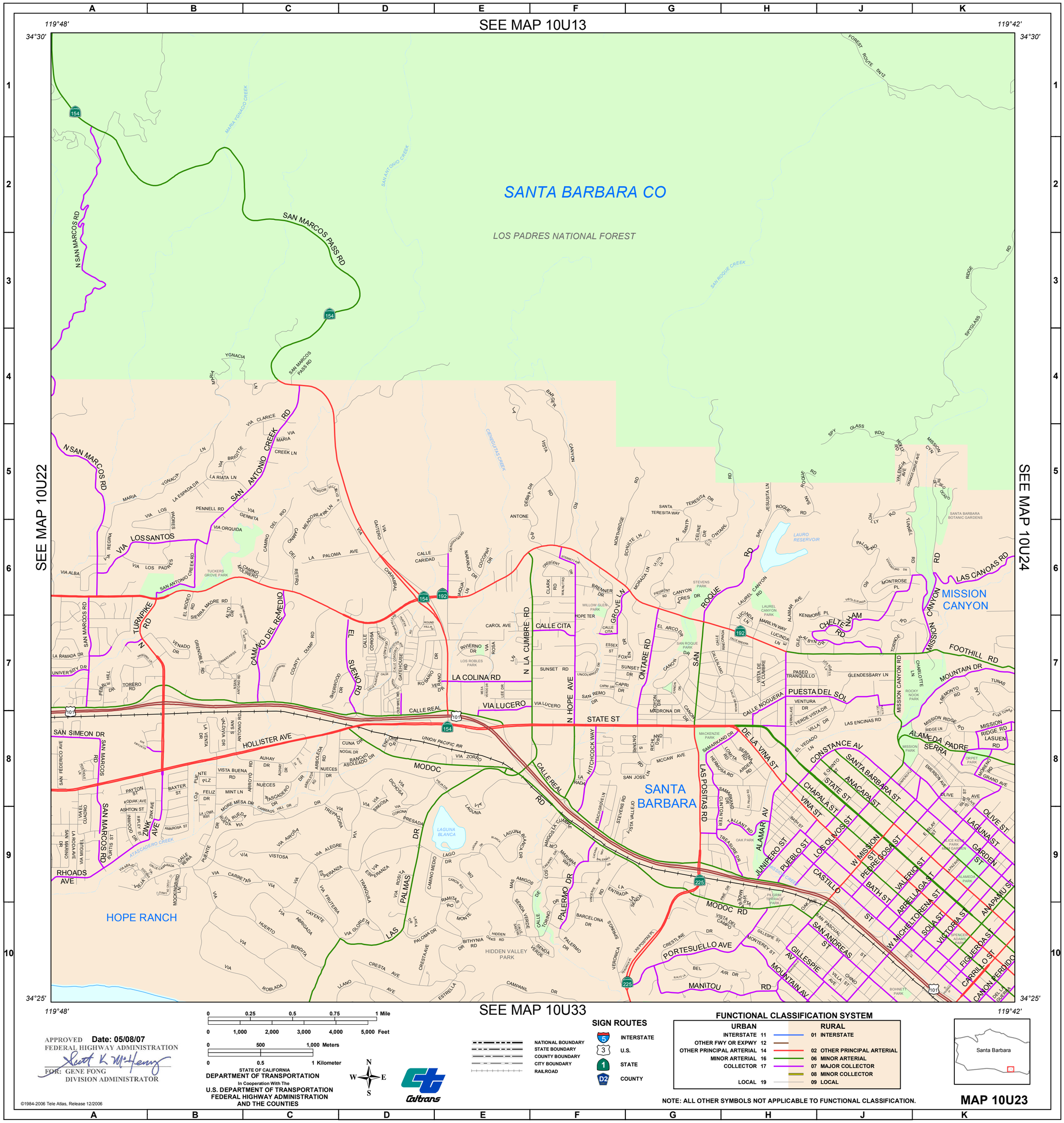
SEE MAP 10U13
SEE MAP 10U22
SEE MAP 10U24
SEE MAP 10U33
119°48'
119°42'
34°30'
34°25'
SANTA BARBARA CO
LOS PADRES NATIONAL FOREST
SANTA BARBARA
HOPE RANCH
MISSION CANYON
SAN MARCOS PASS RD
N SAN MARCOS RD
SAN ANTONIO CREEK RD
HOLLISTER AVE
MODOC RD
CALLE REAL
STATE ST
LA COLINA RD
VIA LUCERO
FOOTHILL RD
LAS CANOAS RD
PORTESUELLO AVE
MANITOU RD
UNION PACIFIC RR
LAURO RESERVOIR
LAGUNA BLANCA
HIDDEN VALLEY PARK
SANTA BARBARA BOTANIC GARDENS
0 0.25 0.5 0.75 1 Mile
0 1,000 2,000 3,000 4,000 5,000 Feet
0 500 1,000 Meters
0 0.5 1 Kilometer
N
W
E
S
NATIONAL BOUNDARY
STATE BOUNDARY
COUNTY BOUNDARY
CITY BOUNDARY
RAILROAD
SIGN ROUTES
INTERSTATE
U.S.
STATE
COUNTY
FUNCTIONAL CLASSIFICATION SYSTEM
URBAN
INTERSTATE 11
OTHER FWY OR EXPWY 12
OTHER PRINCIPAL ARTERIAL 14
MINOR ARTERIAL 16
COLLECTOR 17
LOCAL 19
RURAL
01 INTERSTATE
02 OTHER PRINCIPAL ARTERIAL
06 MINOR ARTERIAL
07 MAJOR COLLECTOR
08 MINOR COLLECTOR
09 LOCAL
NOTE: ALL OTHER SYMBOLS NOT APPLICABLE TO FUNCTIONAL CLASSIFICATION.
Santa Barbara
MAP 10U23
APPROVED Date: 05/08/07
FEDERAL HIGHWAY ADMINISTRATION
FOR: GENE FONG
DIVISION ADMINISTRATOR
STATE OF CALIFORNIA
DEPARTMENT OF TRANSPORTATION
In Cooperation With The
U.S. DEPARTMENT OF TRANSPORTATION
FEDERAL HIGHWAY ADMINISTRATION
AND THE COUNTIES
Caltrans
©1984-2006 Tele Atlas, Release 12/2006
SANTA BARBARA COUNTY CALIFORNIA ROAD SYSTEM

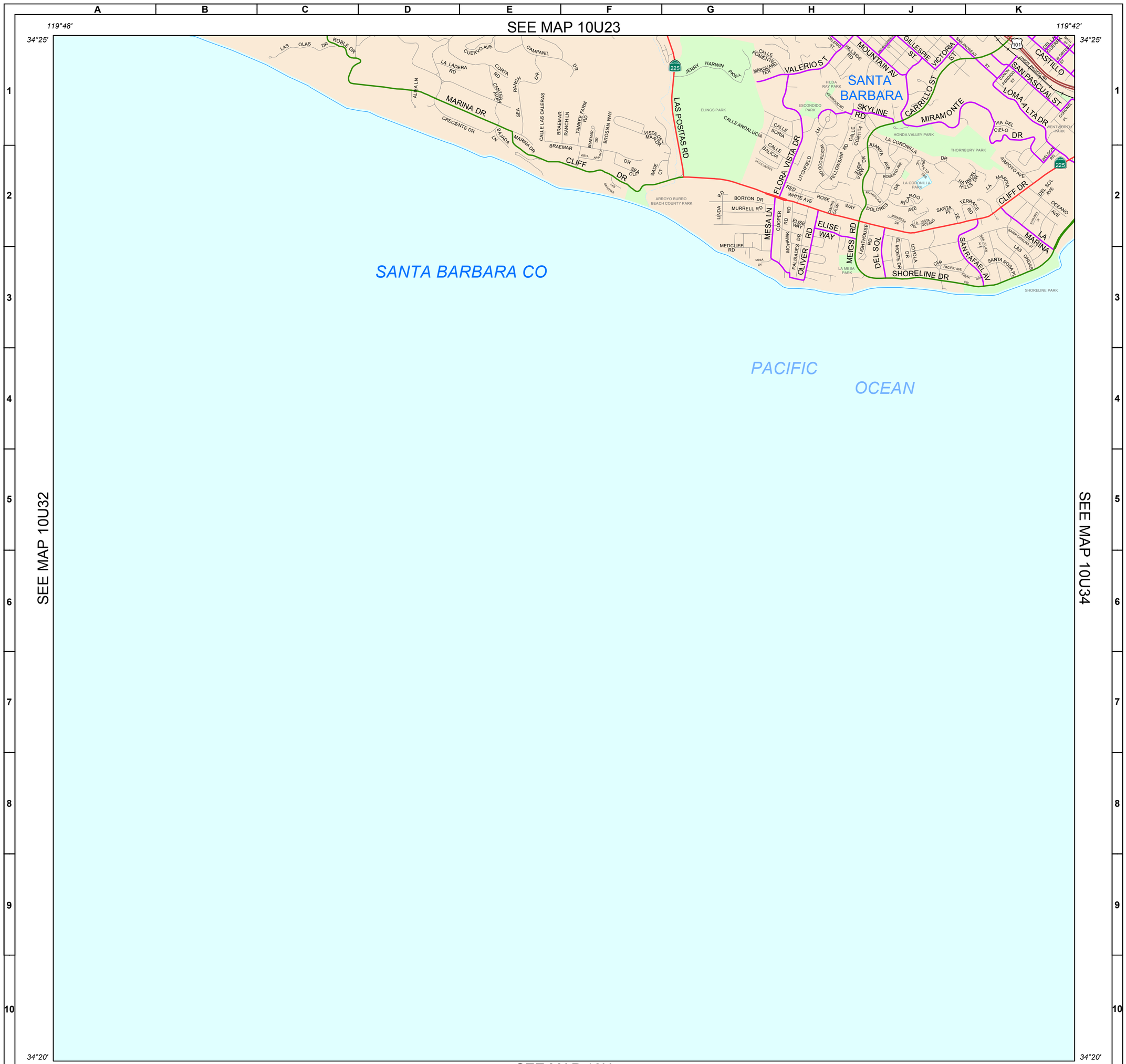

APPROVED Date: 05/08/07
FEDERAL HIGHWAY ADMINISTRATION
FOR: GENE FONG
DIVISION ADMINISTRATOR

0 0.25 0.5 0.75 1 Mile
0 1,000 2,000 3,000 4,000 5,000 Feet
0 500 1,000 Meters
0 0.5 1 Kilometer

STATE OF CALIFORNIA
DEPARTMENT OF TRANSPORTATION
In Cooperation With The
U.S. DEPARTMENT OF TRANSPORTATION
FEDERAL HIGHWAY ADMINISTRATION
AND THE COUNTIES

N W E S

Caltrans

NATIONAL BOUNDARY
STATE BOUNDARY
COUNTY BOUNDARY
CITY BOUNDARY
RAILROAD

SIGN ROUTES
5 INTERSTATE
3 U.S.
1 STATE
D2 COUNTY

FUNCTIONAL CLASSIFICATION SYSTEM

URBAN		RURAL	
INTERSTATE	11	01	INTERSTATE
OTHER FWY OR EXPWY	12		
OTHER PRINCIPAL ARTERIAL	14	02	OTHER PRINCIPAL ARTERIAL
MINOR ARTERIAL	16	06	MINOR ARTERIAL
COLLECTOR	17	07	MAJOR COLLECTOR
		08	MINOR COLLECTOR
LOCAL	19	09	LOCAL

NOTE: ALL OTHER SYMBOLS NOT APPLICABLE TO FUNCTIONAL CLASSIFICATION.

MAP 10U33

©1984-2006 Tele Atlas, Release 12/2006

SEE MAP 10U24

119°42' 34°25' 119°36' 34°25'

SEE MAP 10U33

SEE MAP 10U35

34°20' 119°42' 34°20' 119°36'

SEE MAP 10U

APPROVED Date: 05/08/07
FEDERAL HIGHWAY ADMINISTRATION
FOR: GENE FONG
DIVISION ADMINISTRATOR

0 0.25 0.5 0.75 1 Mile
0 1,000 2,000 3,000 4,000 5,000 Feet
0 500 1,000 Meters
0 0.5 1 Kilometer

STATE OF CALIFORNIA
DEPARTMENT OF TRANSPORTATION
In Cooperation With The
U.S. DEPARTMENT OF TRANSPORTATION
FEDERAL HIGHWAY ADMINISTRATION
AND THE COUNTIES

N W E S

Caltrans

NATIONAL BOUNDARY
STATE BOUNDARY
COUNTY BOUNDARY
CITY BOUNDARY
RAILROAD

SIGN ROUTES
5 INTERSTATE
3 U.S.
1 STATE
D2 COUNTY

FUNCTIONAL CLASSIFICATION SYSTEM

URBAN		RURAL	
INTERSTATE	11	01	INTERSTATE
OTHER FWY OR EXPWY	12		
OTHER PRINCIPAL ARTERIAL	14	02	OTHER PRINCIPAL ARTERIAL
MINOR ARTERIAL	16	06	MINOR ARTERIAL
COLLECTOR	17	07	MAJOR COLLECTOR
		08	MINOR COLLECTOR
LOCAL	19	09	LOCAL

NOTE: ALL OTHER SYMBOLS NOT APPLICABLE TO FUNCTIONAL CLASSIFICATION.

MAP 10U34

©1984-2006 Tele Atlas, Release 12/2006