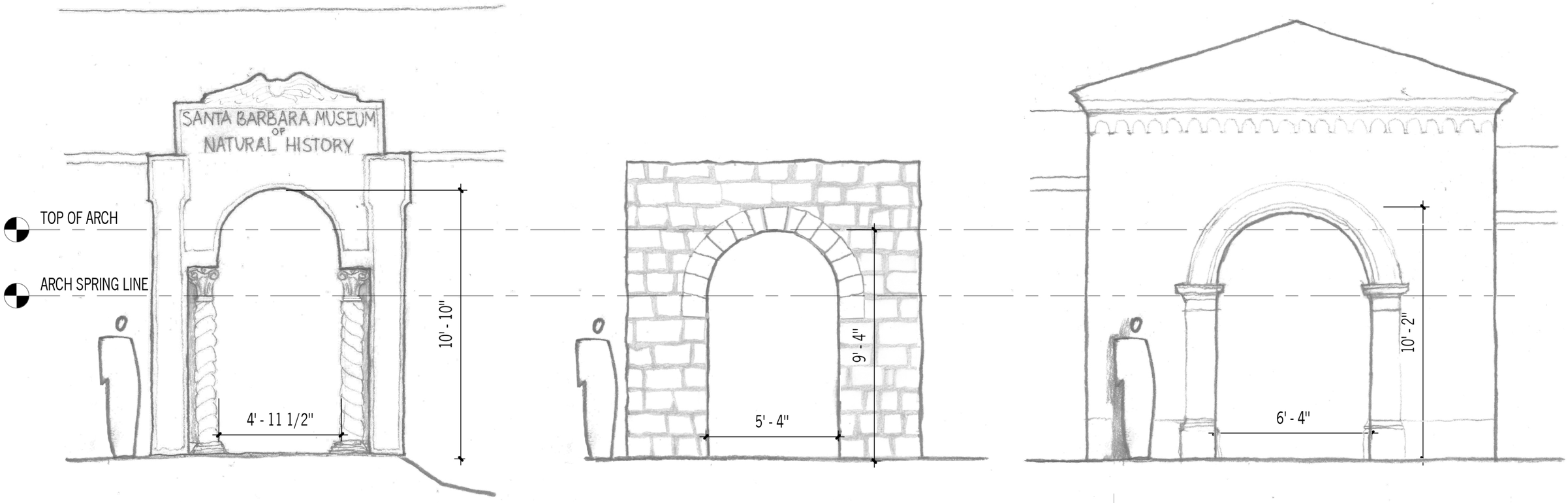

1 P5.0 FRONT ENTRY ARCH
1/4" = 1'-0"

2 P5.0 BGE VESTIBULE ARCH
1/4" = 1'-0"

3 P5.0 FLEISCHMANN ARCH
1/4" = 1'-0"

schacht | aslani architects
05/18/16

ARCH COMPARISON DIAGRAM

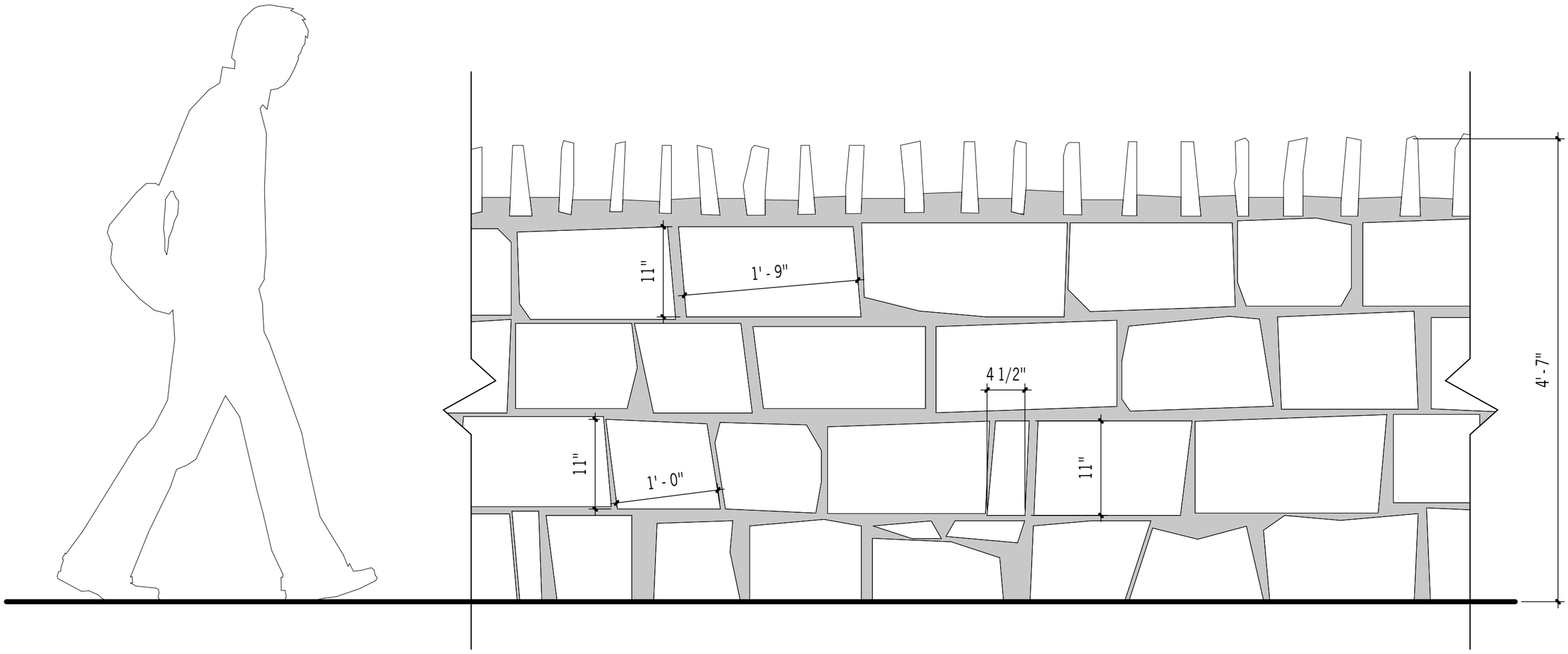

1
P5.1

EXISTING HAZARD WALL

1" = 1'-0"



schacht | aslani architects

05/18/16

BGE VESTIBULE PERSPECTIVE

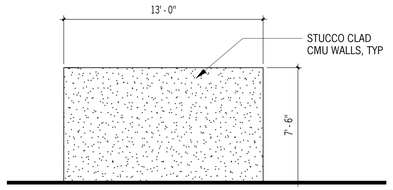

3 A4.10 TRASH ENCLOSURE - EAST ELEVATION
1/4" = 1'-0"

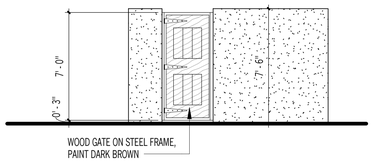

2 A4.10 TRASH ENCLOSURE WEST ELEVATION
1/4" = 1'-0"

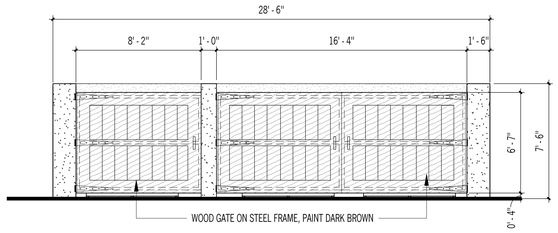

1 A4.10 TRASH ENCLOSURE - NORTH ELEVATION
1/4" = 1'-0"

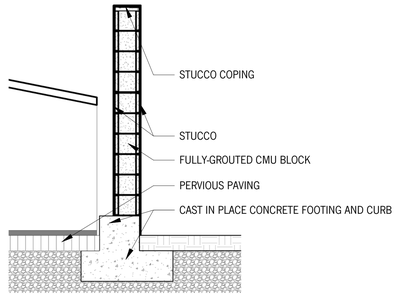

8 A4.10 TRASH ENCLOSURE - WALL SECTION
1/2" = 1'-0"

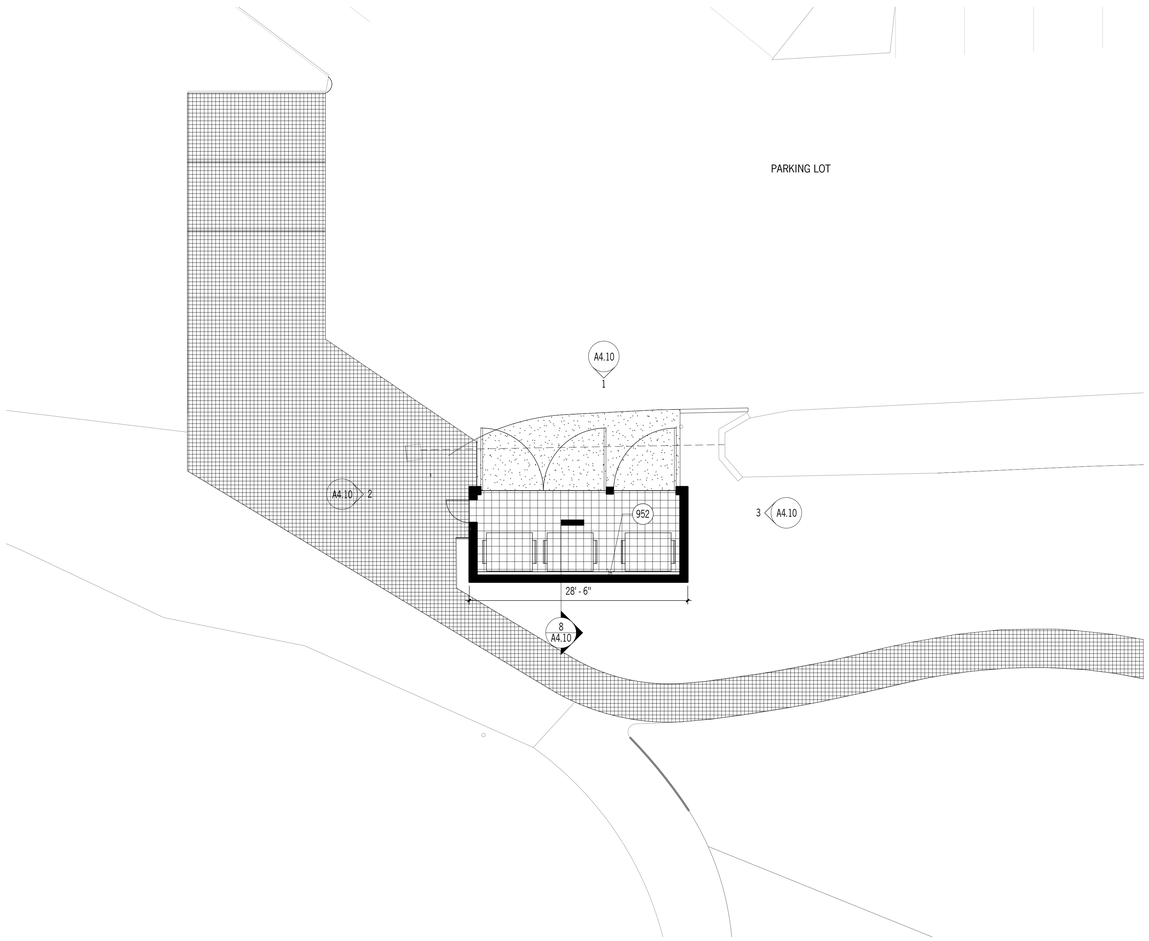

4 A4.10 MAIN LEVEL PLAN - WEST - TRASH
1/8" = 1'-0"

KEYNOTES

951	SITE LIGHT FIXTURE, SEE LIGHTING
952	HOSE BIB, SEE CIVIL

SITE MATERIALS

- NEW LANDSCAPE
- PERMEABLE PAVERS
- FLAGSTONE
- BOARDWALK
- ENGINEERED WOOD FIBER

schacht | aslani architects
901 Fifth Ave
Suite 2720
Seattle, WA 98164
tel (206) 443-3448, fax (206) 443-3471
www.saarch.com

SANTA BARBARA MUSEUM OF NATURAL HISTORY

2559 Puesta Del Sol
Santa Barbara, CA

Principal	WS
Project Manager	CC
Drawn By	AS
Reviewed By	
Job No.	1508

Revisions:

No.	Date	By

NOT FOR CONSTRUCTION

2 MAY 2016

100% DESIGN DEVELOPMENT

TRASH ENCLOSURE

A4.10

© 2016 schacht | aslani architects

hardscaping materials

8 proposed milled rail and post fence

7 existing wood screen fence @ macveagh cottage

6 nature play

5 wood bridge @ swale

4 engineering wood fiber

3 deck/boardwalk

existing backyard "Creek"

2 (E) backyard "Creek" water feature
view mid-run

1 (E) backyard "Creek" water feature
view from bottom basin

legend

- (N) wood fence
- (N) rail & post fence
- existing tree
- proposed tree
- Phase 1 limits of work
- SHEET - 8 / SHEET - 2 match line

1 backyard site plan

scale: 1" = 10'-0"

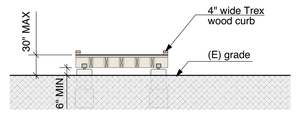

4 raised boardwalk

scale: 1/4" = 1'-0"
section

material legend

symbol	description	detail
	60mm thick permeable decorative unit paver set on permeable base; model Holland Hydro-Flo, custom color # 503018 MANUF. by Pacific Interlock Paving Stone	x / L1.9
	boardwalk; recycled composite lumber; MANUF. Trex fire rated ASTM E84 class A or B	x / L1.9
	engineered wood fiber	x / L1.9
	4" thick decomposed granite over 4" permeable base; color Gail's materials "California Gold"	x / L1.9
	native site sandstone boulders; size varies	x / L1.9

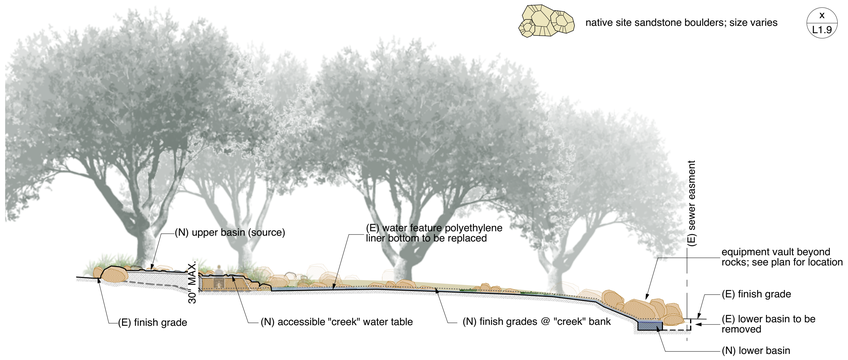

notes:
1. All water feature elements to be removed from sewer easement and repositioned.
2. Water feature to remain in place W/ new bottom and filtration equipment. Upper basin "creek" water table to be adapted for universal accesibility.
3. Lower basin will be cleaned of small rock and include a total of three surface inlets to avoid debris build-up on filter screens.
4. No excavation will be required as part of water feature improvements.
5. Pump equipment area to be screened with vegetation. See partial site plan L1.2 for size and location of equipment area. See ARCH narrative for equipment specification.

3 backyard "Creek" water feature

scale: 1" = 10'-0"
section

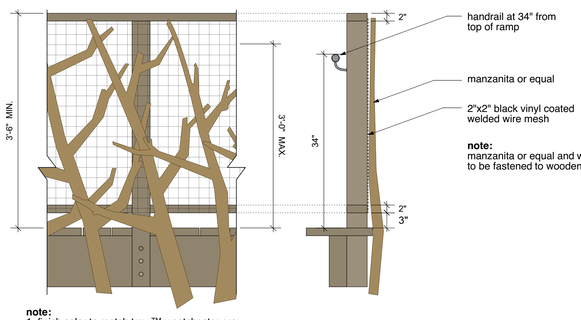

note:
1. finish color to match trex ™ westchester gray

9 detail and section of wooden guardrail

scale: 1" = 1'-0"

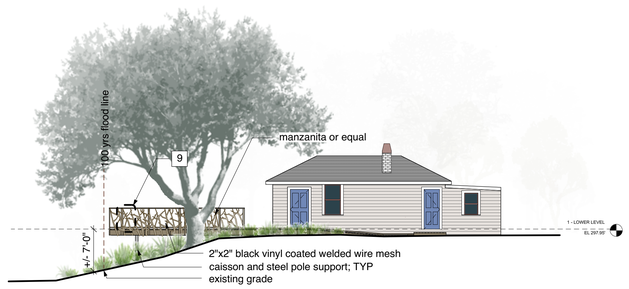

2 mac veagh cottage

scale: 1" = 10'-0"
elevation

schacht | aslani architects
901 Fifth Ave
Suite 2720
Seattle, WA 98164
tel (206) 443-3448, fax (206) 443-3471
www.saarch.com

VAN ATTA Associates, Inc.
landscape architecture + planning
235 Palm Ave., Santa Barbara CA. 93101
Tel. 805.730.7444

SANTA BARBARA MUSEUM OF NATURAL HISTORY

2559 Puesta Del Sol
Santa Barbara, CA

Principal	SVA
Project Manager	GG
Drawn By	WB
Reviewed By	Checker
Job No.	15-20

Revisions:

No.	Date	By

NOT FOR CONSTRUCTION

10 April 2016

100% Design Development

PARTIAL HARDSCAPE PLAN

L1.4

© 2016 VAI Van Atta Associates, Inc.